

9 search results from <https://coa.digitalarchive.us>

Filters: Date: [blank], Type: Document, sorted by Type

---

### Sea Urchins, Bar Harbor, Maine



Identifier: 1577

Type: Document, Projection, Architectural Drawing

Title: Sea Urchins, Bar Harbor, Maine

Subject: Structures, Institutional, School

Description: 8 sheets

Elevations and floor plans of Sea Urchins drawn in pencil with some color on mylar.

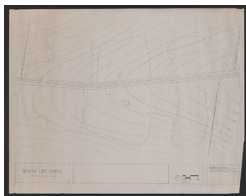
Collection: Building Plans & Drawings

Rights: In Copyright - Educational Use Permitted

Place: Bar Harbor

---

### Beech Hill Farm, site plan



Identifier: 1582

Type: Document, Projection, Architectural Drawing

Title: Beech Hill Farm, site plan

Subject: Structures, Agricultural, Barn

Description: Site plan for Beech Hill Farm.

Collection: Building Plans & Drawings

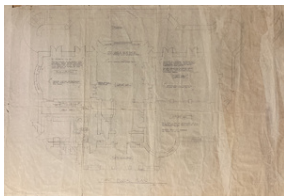
Creator: Coplon Associates (firm)

Rights: In Copyright - Educational Use Permitted

Place: Mount Desert

---

### Turrets Adaptive Re-use, College of the Atlantic



Identifier: 1594

Type: Document, Projection, Architectural Drawing

Title: Turrets Adaptive Re-use, College of the Atlantic

Subject: Structures, Institutional, School

Description: 1 sheet


First floor plan diazo print by Roc Caivano for a project for Millard Dority. Some of the lines have faded so the project information and date are unreadable.

Collection: Building Plans & Drawings

Creator: Caivano, Roc

Rights: In Copyright - Educational Use Permitted

### Servants' Wing



Identifier: 1600

Type: Document, Projection, Architectural Drawing

Title: Servants' Wing

Subject: Structures, Institutional, School

Description: 1 sheet

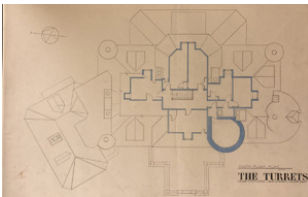
Detailed drawing in pencil on paper of the east elevation of the servants wing of Turrets.

Collection: Building Plans & Drawings

Rights: In Copyright - Educational Use Permitted

---

### Fourth Floor Plan, The Turrets, College of the Atlantic, Bar Harbor, Maine



Identifier: 1601

Type: Document, Projection, Architectural Drawing

Title: Fourth Floor Plan, The Turrets, College of the Atlantic, Bar Harbor, Maine

Subject: Structures, Institutional, School

Description: 1 sheet

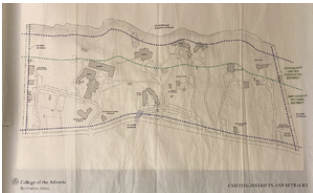
Floor plan of the 4th floor drawn in pencil on mylar.

Collection: Building Plans & Drawings

Rights: In Copyright - Educational Use Permitted

---

### Existing Districts and Setbacks



Identifier: 1633

Type: Document, Projection, Architectural Drawing

Title: Existing Districts and Setbacks

Subject: Organizations, School Institution

Description: 1 sheet

Existing districts and setbacks for the college campus.

Collection: Building Plans & Drawings

Rights: In Copyright - Educational Use Permitted

---

### Topological Plan for College of the Atlantic



Identifier: 1638

Type: Document, Projection, Architectural Drawing

Title: Topological Plan for College of the Atlantic

Subject: Organizations, School Institution

Description: Topological plan of the college campus. It is undated, but shows the old Kaelber Hall that burned in July 1983.

Collection: Building Plans & Drawings

Creator: Raynes, Robert

Rights: In Copyright - Educational Use Permitted

Place: Bar Harbor

## Newlin Garden

Identifier: 1641

Type: Document, Projection, Architectural Drawing

Title: Newlin Garden

Subject: Places, Garden

Description: 4 sheets

Newlin Garden site, grading, and detail plans, some with color.

Collection: Building Plans & Drawings

Creator: Coplon Associates

Rights: In Copyright - Educational Use Permitted

Place: Bar Harbor

---

## College of the Atlantic, Campus Site Plan

Identifier: 1658

Type: Document, Projection, Architectural Drawing

Title: College of the Atlantic, Campus Site Plan

Subject: Structures, Institutional, School

Description: 1 sheet

Campus site plan showing drainage and electrical plans.

Collection: Building Plans & Drawings

Creator: Coplon Associates

Rights: In Copyright - Educational Use Permitted

Place: Bar Harbor