

83 search results from <https://coa.digitalarchive.us>

Filters: Date: 2010s, sorted by Subject

Effects of Drought in Two Villages in Namibia



Identifier: 2056

Type: Map

Title: Effects of Drought in Two Villages in Namibia

Subject: Businesses, Farming

Description: Namibia is known for its arid climate and the flora and fauna that have adapted to these conditions over many generations. The livelihoods of most people depend directly on the land. Therefore, a large portion of Namibia is used for agriculture, natural resource extraction, and tourism. The country mainly exports raw materials and imports most of its goods and services.

Collection: Geographic Information Systems (GIS)

Web Resource: <https://coagis.maps.arcgis.com/apps/MapSeries/index.html?appid=fbf4d16c87e4484da5d210a71c9ffc07>

Creator: Nice Munekamba

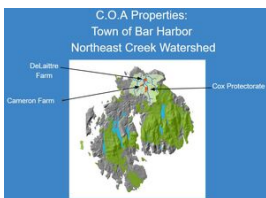
Date: 2019

Rights: In Copyright - Educational Use Permitted

Notes: A GIS class student final project, in StoryMap format

Place: International

Land Use Analysis for New COA Properties: Peggy Rockefeller Farm and Cox Protectorate



Identifier: 2370

Type: Map

Title: Land Use Analysis for New COA Properties: Peggy Rockefeller Farm and Cox Protectorate

Subject: Businesses, Farming

Description: A study by the COA Landuse Planning Class

Collection: Geographic Information Systems (GIS)

Web Resource: https://docs.google.com/presentation/d/1Tos_VPiRHgtFqBROuL7unAjgsidHoKaumZo6B7-u-x4/edit#slide=id.p1

Creator: COA Landuse Planning Class

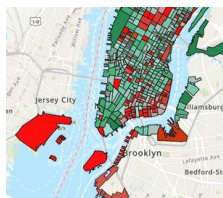
Date: 2012

Rights: In Copyright - Educational Use Permitted

Notes: A Google Slides presentation

Place: Bar Harbor

Site Selection for a New Green Cafe in Manhattan



Identifier: 2044

Type: Map

Title: Site Selection for a New Green Cafe in Manhattan

Subject: Businesses, Restaurant Business

Description: This story map is a consulting simulation. ArcGIS Pro and Business Analyst tools will be used to help find a suitable site location for a new artisan cafe known as The Green Bean. All details used to guide this project were obtained from The Green Bean Business Plan'.

Collection: Geographic Information Systems (GIS)

Web Resource: <https://coagis.maps.arcgis.com/apps/MapSeries/index.html?appid=f291ddc6e7224fdbbe96811b8c68f6d0>


Creator: Ngawang Chhoedron

Date: 2019

Rights: In Copyright - Educational Use Permitted

Notes: A GIS Foundations class student project

Potential Effects of Sea Level Rise on the Duck Islands



Identifier: 2065

Type: Map

Title: Potential Effects of Sea Level Rise on the Duck Islands

Subject: Events

Description: Potential Effects of Sea Level Rise on Great and Little Duck Islands

Collection: Geographic Information Systems (GIS)

Creator: Jane Strader

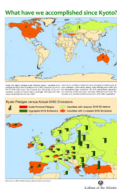
Date: 2013

Rights: In Copyright - Educational Use Permitted

Notes: A GIS Foundations class student final project, in Layout format.

Place: Maine

What Have We Accomplished since Kyoto?



Identifier: 2073

Type: Map

Title: What Have We Accomplished since Kyoto?

Subject: Events

Description: Kyoto pledges versus actual greenhouse gas emissions

Collection: Geographic Information Systems (GIS)

Creator: Jane Nurse

Date: 2011

Rights: In Copyright - Educational Use Permitted

Notes: A GIS Foundations class student final project, in Layout format

Place: International

An Analysis of the 2007 San Diego Firestorm



Identifier: 2055

Type: Map

Title: An Analysis of the 2007 San Diego Firestorm

Subject: Events, Fire

Description: The firestorm that erupted in San Diego County in the fall of 2007 devastated the area. This firestorm is considered to be the second most destructive fire in the history of the county, just after the Cedar Fire of 2003. High heat, low humidity, Santa Ana winds with gusts up to 100 mph, and other conditions provided optimal conditions for the wildfires to thrive.

Collection: Geographic Information Systems (GIS)

Web Resource: <https://coagis.maps.arcgis.com/apps/MapSeries/index.html?appid=2c1577932eff4836bd6f2fdfe90ad456>

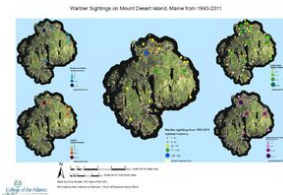
Creator: Olivia Jolley

Date: 2019

Rights: In Copyright - Educational Use Permitted

Notes: A GIS class student final project, in StoryMap format.

Warbler Sightings on MDI from 1993-2011



Identifier: 2156

Type: Map

Title: Warbler Sightings on MDI from 1993-2011

Subject: Nature, Animals, Birds

Description: Warbler Sightings on MDI from 1993-2011. Source data from Michael Good via eBird

Collection: Geographic Information Systems (GIS)

Creator: Anna Stunkel


Date: 2012

Rights: In Copyright - Educational Use Permitted

Notes: A map layout created using ESRI ArcMap

Place: Mount Desert Island

Nest Site Selection of the Black Guillemot on Great Duck island



Identifier: 2062

Type: Map

Title: Nest Site Selection of the Black Guillemot on Great Duck island

Subject: Nature, Animals, Birds

Description: Nesting sites along the rocky berm of Great Duck Island.

Collection: Geographic Information Systems (GIS)

Creator: Meaghan Lyon

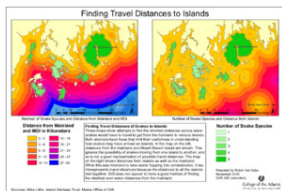
Date: 2013

Rights: In Copyright - Educational Use Permitted

Notes: A GIS Foundations class student final project, in map Layout format.

Place: Maine

Finding Travel Distances of Snakes to Islands on the Coast of Maine



Identifier: 2064

Type: Map

Title: Finding Travel Distances of Snakes to Islands on the Coast of Maine

Subject: Nature, Animals, Birds

Description: These maps show attempts to find the shortest distances across the water makes would have to travel from the mainland to various islands.

Collection: Geographic Information Systems (GIS)

Creator: Robin Van Dyke

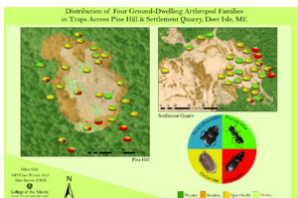
Date: 2010

Rights: In Copyright - Educational Use Permitted

Notes: Finding Travel Distances of Snakes to Islands on the Coast of Maine

Place: Maine

Distribution of Four Ground-Dwelling Arthropod Families



Identifier: 2072

Type: Map

Title: Distribution of Four Ground-Dwelling Arthropod Families

Subject: Nature, Animals, Birds

Description: Distribution of Four Ground-Dwelling Arthropod Families in Traps Across Pine Hill and Settlement Quarry, Deer Isle, Maine

Collection: Geographic Information Systems (GIS)

Creator: Jillian Gall

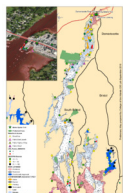
Date: 2012

Rights: In Copyright - Educational Use Permitted

Notes: A GIS Foundations class student final project, in Layout format

Place: Maine

Maine Oyster Trail Pilot Project, Damariscotta River



Identifier: 2081

Type: Map

Title: Maine Oyster Trail Pilot Project, Damariscotta River

Subject: Nature, Animals, Birds

Description: A Map showing land use, waterfront access, and other factors important to Oyster aquaculture.

Collection: Geographic Information Systems (GIS)

Creator: COA GIS Laboratory

Date: 2016

Rights: In Copyright - Educational Use Permitted

Notes: Data was gathered and provided by Maine Sea Grant, from various sources.

Place: Maine

Pulling Natures Linchpin:



Identifier: 2387

Type: Map

Title: Pulling Natures Linchpin:

Subject: Nature, Animals, Birds

Description: A Study of Potential Correlations between Declining bat Populations and Modern Mosquito-borne Epidemics

Collection: Geographic Information Systems (GIS)

Web Resource: <https://coagis.maps.arcgis.com/apps/Cascade/index.html?appid=ab565dbb28684267922e0ed8e18a5fe8>

Creator: Truth Muller

Date: 2018

Rights: In Copyright - Educational Use Permitted

Notes: A GIS class student project in Story Map format.

Rockweed in Frenchman Bay



Identifier: 2142

Type: Map

Title: Rockweed in Frenchman Bay

Subject: Nature, Plants

Description: Rockweed is a brown algae found on rocky shores. The most common types of rockweed are within the genus *Ascophyllum* spp. and *Fucus* spp. (the latter is shown to the left). They grow slowly and can live from 3 to 15 years before breakage. Rockweeds have fronds that bear air bladders. These 'airbags' help the algae to stand up straight under water. Rockweed lacks true roots, stems, and leaves, and because they lack a vascular system, absorb dissolved nutrients directly through the blades. Rockweed attaches to rocks with a disc-like holdfast, and regenerate fronds from remaining holdfasts after a natural disturbance that removes upright fronds.

Collection: Geographic Information Systems (GIS)

Web Resource: <http://bit.ly/RockweedFrenchmanBay>

Creator: Coral Matos

Date: 2018

Rights: In Copyright - Educational Use Permitted

Notes: A GIS1 Student Project in ESRI Story Map Format

Place: Mount Desert Island

Cutting down 21 European Black Pine trees



Identifier: 1750

Type: Image, Photograph, Digital Photograph

Title: Cutting down 21 European Black Pine trees

Subject: Nature, Plants

Description: 21 European Black Pine trees being cut down along the edge of COA campus and Route 3 during the Route 3 expansion project.

Collection: College Archives Photographs

Creator: Collins, Darron

Date: 2017-02-17

Rights: In Copyright - Non-Commercial Use Permitted

Place: Bar Harbor

Studying Land Features using Drone Imagery



Identifier: 2057

Type: Map

Title: Studying Land Features using Drone Imagery

Subject: Nature, Plants

Description: Studying Chlorophyll Concentration and Land Classification using Drone Imagery

Collection: Geographic Information Systems (GIS)

Web Resource: <https://coagis.maps.arcgis.com/apps/MapSeries/index.html?appid=0cf2adf182f84d6bbd4ca1f258c5e214>


Creator: Bianca Massacci

Date: 2019

Rights: In Copyright - Educational Use Permitted

Notes: A GIS class student final project, in StoryMap format

College of the Atlantic Seaside Garden Map



Identifier: 2063

Type: Map

Title: College of the Atlantic Seaside Garden Map

Subject: Nature, Plants

Description: A map based on a DJI Phantom drone flight.

Collection: Geographic Information Systems (GIS)

Creator: James Jonathan Miller

Date: 2016

Rights: In Copyright - Educational Use Permitted

Notes: A GIS Foundations class student final project, in map Layout format.

Place: Bar Harbor

COA Magazine, v. 7 n. 2, Fall 2011



Identifier: 1215

Type: Publication, Periodical, Magazine

Title: COA Magazine, v. 7 n. 2, Fall 2011

Subject: Organizations, School Institution

Description: The COA Magazine was published twice each year starting in 2005.

Collection: College Publications: COA Magazine

Creator: College of the Atlantic

Date: 2011

Rights: In Copyright - Non-Commercial Use Permitted

COA Magazine, v. 8 n. 2, Fall 2012



Identifier: 1216

Type: Publication, Periodical, Magazine

Title: COA Magazine, v. 8 n. 2, Fall 2012

Subject: Organizations, School Institution

Description: The COA Magazine was published twice each year starting in 2005.

Collection: College Publications: COA Magazine

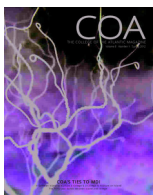
Web Resource: https://issuu.com/collegeoftheatlantic/docs/12fa-coamag_11-1-12

Creator: College of the Atlantic

Date: 2012

Rights: In Copyright - Non-Commercial Use Permitted

COA Magazine, v. 8 n. 1, Spring 2012



Identifier: 1217

Type: Publication, Periodical, Magazine

Title: COA Magazine, v. 8 n. 1, Spring 2012

Subject: Organizations, School Institution

Description: The COA Magazine was published twice each year starting in 2005.

Collection: College Publications: COA Magazine

Web Resource: https://issuu.com/collegeoftheatlantic/docs/coamagazine_spring12

Creator: College of the Atlantic

Date: 2012

Rights: In Copyright - Non-Commercial Use Permitted

COA Magazine, v. 9 n. 2, Fall 2013



Identifier: 1218

Type: Publication, Periodical, Magazine

Title: COA Magazine, v. 9 n. 2, Fall 2013

Subject: Organizations, School Institution

Description: The COA Magazine was published twice each year starting in 2005.

Collection: College Publications: COA Magazine

Web Resource: https://issuu.com/collegeoftheatlantic/docs/coa_magazine_fa13?e=8589818/5696883

Creator: College of the Atlantic

Date: 2013

Rights: In Copyright - Non-Commercial Use Permitted

COA Magazine, v. 9 n. 1, Spring 2013



Identifier: 1219

Type: Publication, Periodical, Magazine

Title: COA Magazine, v. 9 n. 1, Spring 2013

Subject: Organizations, School Institution

Description: The COA Magazine was published twice each year starting in 2005.

Collection: College Publications: COA Magazine

Web Resource: https://issuu.com/collegeoftheatlantic/docs/coa_magazine_sp13

Creator: College of the Atlantic

Date: 2013

COA Magazine, v. 10 n. 2, Fall 2014



Identifier: 1220

Type: Publication, Periodical, Magazine

Title: COA Magazine, v. 10 n. 2, Fall 2014

Subject: Organizations, School Institution

Description: The COA Magazine was published twice each year starting in 2005.

Collection: College Publications: COA Magazine

Creator: College of the Atlantic

Date: 2014

Rights: In Copyright - Non-Commercial Use Permitted

COA Magazine, v. 10 n. 1, Spring 2014



Identifier: 1221

Type: Publication, Periodical, Magazine

Title: COA Magazine, v. 10 n. 1, Spring 2014

Subject: Organizations, School Institution

Description: The COA Magazine was published twice each year starting in 2005.

Collection: College Publications: COA Magazine

Creator: College of the Atlantic

Date: 2014

Rights: In Copyright - Non-Commercial Use Permitted

COA Magazine, v. 11 n. 2, Fall 2015



Identifier: 1222

Type: Publication, Periodical, Magazine

Title: COA Magazine, v. 11 n. 2, Fall 2015

Subject: Organizations, School Institution

Description: The COA Magazine was published twice each year starting in 2005.

Collection: College Publications: COA Magazine

Creator: College of the Atlantic

Date: 2015

Rights: In Copyright - Non-Commercial Use Permitted

COA Magazine, v. 11 n. 1, Spring 2015



Identifier: 1223

Type: Publication, Periodical, Magazine

Title: COA Magazine, v. 11 n. 1, Spring 2015

Subject: Organizations, School Institution

Description: The COA Magazine was published twice each year starting in 2005.

Collection: College Publications: COA Magazine

Creator: College of the Atlantic

Date: 2015

Rights: In Copyright - Non-Commercial Use Permitted

COA Magazine, v. 12 n. 2, Fall 2016



Identifier: 1224

Type: Publication, Periodical, Magazine

Title: COA Magazine, v. 12 n. 2, Fall 2016

Subject: Organizations, School Institution

Description: The COA Magazine was published twice each year starting in 2005.

Collection: College Publications: COA Magazine

Creator: College of the Atlantic

Date: 2016

Rights: In Copyright - Non-Commercial Use Permitted

COA Magazine, v. 13 n. 1, Spring 2017

Identifier: 1226

Type: Publication, Periodical, Magazine

Title: COA Magazine, v. 13 n. 1, Spring 2017

Subject: Organizations, School Institution

Description: The COA Magazine was published twice each year starting in 2005.

Collection: College Publications: COA Magazine

Web Resource: <https://issuu.com/collegeoftheatlantic/docs/coa-magazine-spring2017>

Creator: College of the Atlantic

Date: 2017

Rights: In Copyright - Non-Commercial Use Permitted

COA Magazine, v. 13 n. 2, Fall 2017

Identifier: 1227

Type: Publication, Periodical, Magazine

Title: COA Magazine, v. 13 n. 2, Fall 2017

Subject: Organizations, School Institution

Description: The COA Magazine was published twice each year starting in 2005.

Collection: College Publications: COA Magazine

Web Resource: https://issuu.com/collegeoftheatlantic/docs/coamagazine_fall2017

Creator: College of the Atlantic

Date: 2017

Rights: In Copyright - Non-Commercial Use Permitted

COA Magazine, v. 14 n. 1, Spring 2018

Identifier: 1228

Type: Publication, Periodical, Magazine

Title: COA Magazine, v. 14 n. 1, Spring 2018

Subject: Organizations, School Institution

Description: The COA Magazine was published twice each year starting in 2005.

Collection: College Publications: COA Magazine

Web Resource: <https://issuu.com/collegeoftheatlanticmagazine/docs/coamagazine>

Creator: College of the Atlantic

Date: 2018

Rights: In Copyright - Non-Commercial Use Permitted

Oral history of Gray Cox, transcript



Identifier: 2331

Type: Document

Title: Oral history of Gray Cox, transcript

Subject: Organizations, School Institution

Description: Interviewed by Donna Gold on March 9, 2010, in Bar Harbor, Maine.

Collection: Oral History Collection, 2004-2011

Creator: Cox, Gray

Gold, Donna

Date: 2010-03-09

Rights: In Copyright - Educational Use Permitted

Oral history of Cathy Johnson, transcript



Identifier: 2332

Type: Document

Title: Oral history of Cathy Johnson, transcript

Subject: Organizations, School Institution

Description: Interviewed by Donna Gold on August 17, 2010, in Alna, Maine

Collection: Oral History Collection, 2004-2011

Creator: Johnson, Cathy

Gold, Donna

Date: 2010-08-17

Rights: In Copyright - Educational Use Permitted

Oral history of Steve Thomas, transcript



Identifier: 2333

Type: Document

Title: Oral history of Steve Thomas, transcript

Subject: Organizations, School Institution

Description: Interviewed by Donna Gold in 2011, in Waterville, Maine

Collection: Oral History Collection, 2004-2011

Creator: Thomas, Steve

Gold, Donna

Date: 2011

Rights: In Copyright - Educational Use Permitted

Oral history of Rich Borden, transcript



Identifier: 2334

Type: Document

Title: Oral history of Rich Borden, transcript

Subject: Organizations, School Institution

Description: Interviewed by Donna Gold in February 1, 2011, in Bar Harbor, Maine

Collection: Oral History Collection, 2004-2011

Creator: Borden, Rich

Gold, Donna

Date: 2011-02-01

Rights: In Copyright - Educational Use Permitted

Oral history of Mel Cote, transcript



Identifier: 2335

Type: Document

Title: Oral history of Mel Cote, transcript

Subject: Organizations, School Institution

Description: Interviewed by Donna Gold in July 28, 2011, in Halls Cove, Maine

Collection: Oral History Collection, 2004-2011

Creator: Cote, Mel

Gold, Donna

Date: 2011-07-28

Rights: In Copyright - Educational Use Permitted

COA Viewbook, 2015-2016



Identifier: 1141

Type: Publication, Catalog

Title: COA Viewbook, 2015-2016

Subject: Organizations, School Institution

Description: College of the Atlantic viewbook for the 2015-2016 academic year.


Collection: College Publications: Catalogs and Viewbooks

Creator: College of the Atlantic

Date: 2015

Rights: In Copyright - Non-Commercial Use Permitted

COA Viewbook, 2017-2018



Identifier: 1142

Type: Publication, Catalog

Title: COA Viewbook, 2017-2018

Subject: Organizations, School Institution

Description: College of the Atlantic viewbook for the 2017-2018 academic year.

Collection: College Publications: Catalogs and Viewbooks

Creator: College of the Atlantic

Date: 2017

Rights: In Copyright - Non-Commercial Use Permitted

Notes: No physical copy.

COA Viewbook, 2014-2015



Identifier: 1178

Type: Publication, Catalog

Title: COA Viewbook, 2014-2015

Subject: Organizations, School Institution

Description: College of the Atlantic viewbook for the 2014-2015 academic year.

Collection: College Publications: Catalogs and Viewbooks

Creator: College of the Atlantic

Date: 2014

Rights: In Copyright - Non-Commercial Use Permitted

Notes: No physical copy.

COA Viewbook, 2016-2017



Identifier: 1179

Type: Publication, Catalog

Title: COA Viewbook, 2016-2017

Subject: Organizations, School Institution

Description: College of the Atlantic viewbook for the 2016-2017 academic year.

Collection: College Publications: Catalogs and Viewbooks


Creator: College of the Atlantic

Date: 2016

Rights: In Copyright - Non-Commercial Use Permitted

Notes: Digitized January 2019, PDF text-searchable

COA Magazine, v. 6 n. 2, Fall 2010



Identifier: 1212

Type: Publication, Periodical, Magazine

Title: COA Magazine, v. 6 n. 2, Fall 2010

Subject: Organizations, School Institution

Description: The COA Magazine was published twice each year starting in 2005.

Collection: College Publications: COA Magazine

Web Resource: https://issuu.com/collegeoftheatlantic/docs/rmvd_coamagazine_fall10

Creator: College of the Atlantic

Date: 2010

Rights: In Copyright - Non-Commercial Use Permitted

COA Magazine, v. 6 n. 1, Spring 2010



Identifier: 1213

Type: Publication, Periodical, Magazine

Title: COA Magazine, v. 6 n. 1, Spring 2010

Subject: Organizations, School Institution

Description: The COA Magazine was published twice each year starting in 2005.

Collection: College Publications: COA Magazine


Web Resource: https://issuu.com/collegeoftheatlantic/docs/coamagazine_spring10

Creator: College of the Atlantic

Date: 2010

Rights: In Copyright - Non-Commercial Use Permitted

COA Magazine, v. 7 n. 1, Spring 2011



Identifier: 1214

Type: Publication, Periodical, Magazine

Title: COA Magazine, v. 7 n. 1, Spring 2011

Subject: Organizations, School Institution

Description: The COA Magazine was published twice each year starting in 2005.

Collection: College Publications: COA Magazine

Creator: College of the Atlantic

Date: 2011

Rights: In Copyright - Non-Commercial Use Permitted

COA Course Catalog, 2018-2019



Identifier: 1751

Type: Publication, Catalog

Title: COA Course Catalog, 2018-2019

Subject: Organizations, School Institution

Description: College of the Atlantic course catalog for the 2018-2019 academic year.

Collection: College Publications: Catalogs and Viewbooks

Creator: College of the Atlantic

Date: 2018

Rights: In Copyright - Non-Commercial Use Permitted

Notes: No physical copy.

COA Viewbook, 2019-2020



Identifier: 2407

Type: Publication, Catalog

Title: COA Viewbook, 2019-2020

Subject: Organizations, School Institution

Description: College of the Atlantic viewbook for the 2019-2020 academic year.

Collection: College Publications: Catalogs and Viewbooks


Creator: College of the Atlantic

Date: 2019

Rights: In Copyright - Non-Commercial Use Permitted

Notes: No physical copy.

COA Magazine, v. 15 n. 1, Spring 2019



Identifier: 2401

Type: Publication, Periodical, Magazine

Title: COA Magazine, v. 15 n. 1, Spring 2019

Subject: Organizations, School Institution

Description: The COA Magazine was published twice each year starting in 2005.

Collection: College Publications: COA Magazine

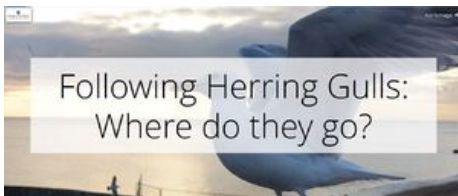
Web Resource: https://issuu.com/collegeoftheatlantic/docs/magazine_spring2019

Creator: College of the Atlantic

Date: 2019

Rights: In Copyright - Non-Commercial Use Permitted

Following Herring Gulls: Where do they go?



Identifier: 1120

Type: Map

Title: Following Herring Gulls: Where do they go?

Subject: Other

Description: ESRI Story Map created by COA student Aya Kumagi in GIS Fall 2018.

Collection: Geographic Information Systems (GIS)

Web Resource: <https://coagis.maps.arcgis.com/apps/Cascade/index.html?appid=eb36bb646ed14a2d9c02369c06a8d416>

Creator: Kumagi, Aya

Date: 2018

Rights: In Copyright

RefuGIS: mapping the reality of asylum seekers and migrants in Italy



Identifier: 1121

Type: Map

Title: RefuGIS: mapping the reality of asylum seekers and migrants in Italy

Subject: Other

Description: ESRI Story Map created by COA student Eva Trotta in GIS Fall 2018.

Collection: Geographic Information Systems (GIS)

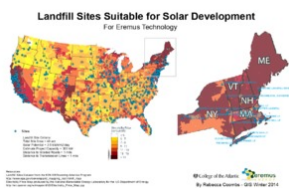
Web Resource: <https://coagis.maps.arcgis.com/apps/Cascade/index.html?appid=151f8419d7ec40c39f3b34f36954793c>

Creator: Trotta, Eva

Date: 2018

Rights: In Copyright

Landfill Sites Suitable for Solar Development



Identifier: 1238

Type: Map

Title: Landfill Sites Suitable for Solar Development

Subject: Other

Description: Suitability analysis of landfill sites for solar power development in the US and northeast, for Eremus Energy

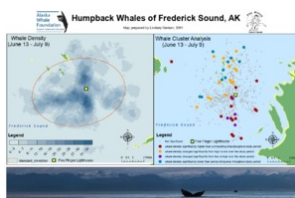
Collection: Geographic Information Systems (GIS)

Creator: Coombs, Rebecca

Date: 2014

Rights: In Copyright

Humpback Whales of Frederick Sound, AK



Identifier: 1240

Type: Map

Title: Humpback Whales of Frederick Sound, AK

Subject: Other

Description: Density and cluster analysis of humpback whales in Frederick Sound, Alaska, in partnership with Five Finger LightHouse and the Alaska Whale Foundation.


Collection: Geographic Information Systems (GIS)

Creator: Nielsen, Lindsey

Date: 2011

Rights: In Copyright

Antarctic Peninsula Humpback Whale Sightings and IAATO Visitor Sites



Identifier: 1242

Type: Map

Title: Antarctic Peninsula Humpback Whale Sightings and IAATO Visitor Sites

Subject: Other

Description: Map 1 shows humpback whale sightings collected from the Allied Whale Antarctic Humpback Whale Catalogue (AHWC) and International Association of Antarctica Tour Operators (IAATO) tourist vessels.

Map 2 shows IAATO tourist sites with number of visitors in 2013/2014 season, and IAATO vessel tracks.

Map 3 shows IAATO vessel tracks and humpback whale sightings.

Map 4 shows top IAATO tourist sites (with 8000+ visitors per site) and humpback whale sightings.


Collection: Geographic Information Systems (GIS)

Creator: Kellett, Maddie

Date: 2016

Rights: In Copyright

Sea Level Rise Modeling using GIS: MDI



Identifier: 1243

Type: Document, Digital Document

Title: Sea Level Rise Modeling using GIS: MDI

Subject: Other

Description: Report on projected sea level rise in various parts of Mount Desert Island, Maine, containing high-quality GIS maps.

Collection: Geographic Information Systems (GIS)

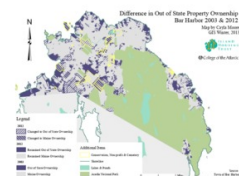
Creator: Anyuri, M.

Betegon, A.

Date: 2014

Rights: In Copyright

Difference in Out of State Property Ownership: Bar Harbor 2003 & 2012



Identifier: 1244

Type: Map

Title: Difference in Out of State Property Ownership: Bar Harbor 2003 & 2012

Subject: Other

Description: Map of how property in Bar Harbor has changed hands from in-state to out-of-state ownership, and vice versa, between 2002 & 2012. In partnership with the Island Housing Trust.


Collection: Geographic Information Systems (GIS)

Creator: Moore, Cayla

Date: 2013

Rights: In Copyright

Carrying Capacity of White-Tailed Deer on Mount Desert Island



Identifier: 1245

Type: Map

Title: Carrying Capacity of White-Tailed Deer on Mount Desert Island

Subject: Other

Description: Analysis of the carrying capacity per square mile of different areas on Mount Desert Island for white-tailed deer.

Collection: Geographic Information Systems (GIS)

Creator: Brown, Caroline

Date: 2015

Rights: In Copyright

San Salvador Volcano Evacuation Plan



Identifier: 1246

Type: Map

Title: San Salvador Volcano Evacuation Plan

Subject: Other

Description: Analysis of impact areas, high risk areas, and potential evacuation routes for San Salvador in the event of the Boqueron Volcano erupting.

Collection: Geographic Information Systems (GIS)

Creator: Barahona, Elisa

Date: 2015

Rights: In Copyright

Changes in Gray Wolf Populations and Distribution in the Northeastern United States



Identifier: 1247

Type: Map

Title: Changes in Gray Wolf Populations and Distribution in the Northeastern United States

Subject: Other

Description: Analysis of changes in the population and distribution of Gray Wolves in the Northeastern United States, including hunting and trapping areas in Minnesota and a reintroduction suitability analysis.

Collection: Geographic Information Systems (GIS)

Creator: Signore, Elizabeth

Date: 2016-03-11

Rights: In Copyright

Trade routes were influenced by the expansion of the Mongol Empire



Identifier: 1248

Type: Map

Title: Trade routes were influenced by the expansion of the Mongol Empire

Subject: Other

Description: Map showing the expansion of the Mongol empire and its effect on major trade routes over a 100 year period.

Collection: Geographic Information Systems (GIS)

Creator: Rose, Teaghan

Date: 2016-03-11

Rights: In Copyright

A Dinner Invitation



Identifier: 2128

Type: Image, Photograph, Picture Postcard

Title: A Dinner Invitation

Subject: Other

Description: Image:

Eagle over the Porcupines Off Bar Harbor, at sunrise from atop Cadillac Mountain, by Jane Davis Doggett

Collection: Blum Gallery Collection

Creator: College of the Atlantic

Date: 2010-01

Rights: In Copyright - Educational Use Permitted

Blum Gallery 2011 Summer Exhibits



Identifier: 2129

Type: Image, Photograph, Picture Postcard

Title: Blum Gallery 2011 Summer Exhibits

Subject: Other

Description: 2011 Summer Exhibits

Join us for another summer of inspiring, educational, and fascinating exhibits at COA's Ethel H. Blum Gallery!

July 8-23: Charting a Story: Martha Stewart's Maine Map Collection
Come see an exhibit of Martha Stewart's exquisite map collection from her Mt. Desert Island home. There will be an opening reception on Thursday, July 7 from 5 to 7 p.m. and we hope to see you there.

August 5-20: A Few of My Favorite Things 2011
A Few of My Favorite Things is back with new collectors, new pieces, and maybe a few surprises too. The opening reception for this exhibit will be on Thursday, August 4 from 5 to 7 p.m.

Collection: Blum Gallery Collection

Creator: College of the Atlantic

Date: 2011-07

Rights: In Copyright - Educational Use Permitted

Blum Gallery 2010 Summer Exhibits



Identifier: 2130

Type: Image, Photograph, Picture Postcard

Title: Blum Gallery 2010 Summer Exhibits

Subject: Other

Description: 2010 Summer Exhibits

July 9-31, 2010 Huellas: Past and Future
A solo exhibit of Nancy Manter's newest works, from her residency at

The MacDowell Colony. Opening reception Thursday, July 8 from 5 to 7 p.m.

August 10-28, 2010 A Few of My Favorite Things

A group exhibit showcasing some of MDI's most avid art collectors' favorite pieces and the stories behind them. Opening reception Sunday, August 8 from 5 to 7 p.m.

Front: Nancy Manter, Snow-Driven #1, Snow-Driven #3 and Snow-Driven #5, each 15" x 24", mixed media on aluminum panel.

Collection: Blum Gallery Collection

Creator: College of the Atlantic

Date: 2010-07

Rights: In Copyright - Educational Use Permitted

A Few of My Favorite Things: 2011 Exhibit Call for Entry



Identifier: 2131

Type: Image, Photograph, Picture Postcard

Title: A Few of My Favorite Things: 2011 Exhibit Call for Entry

Subject: Other

Description: From back text: The exhibit will showcase one piece from each collector alongside text explaining the piece's origin and why it is a favorite. These pieces may range from a favorite painting, to sculpture, to coins, to family heirlooms. The story accompanying the artwork will be just as important as the piece itself. The text should explain why the item is one of your favorites--thus enabling the viewer to understand how the artwork came to be a part of the collection.

A Few of My Favorite Things 2011 is currently scheduled for the month of August 2011 in the Ethel H. Blum Gallery. Drop off of artwork will take place Tuesday and Wednesday, August 2 and 3, with an opening reception on Thursday, August 4, 2011. The show will run through Saturday, August 20.

Curated by Rebecca Woods, summer curator, Ethel H. Blum Gallery, College of the Atlantic


Collection: Blum Gallery Collection

Creator: College of the Atlantic

Date: 2011-08

Rights: In Copyright - Educational Use Permitted

Sanford & Vickery at the Blum



Identifier: 2132

Type: Image, Photograph, Picture Postcard

Title: Sanford & Vickery at the Blum

Subject: Other

Description: July 12 - August 23, 2013

The Blum is proud to exhibit the work of two alumni artists this

season -- Blakeney Sanford '02 and David Vickery '89.

Blakeney's site-specific installation and David's paintings will be on display Friday, July 12 through Friday, August 23, with an opening reception Thursday, July 11 from 5:30 to 7:30 p.m.

Images from top:

Blakeney Sanford, Blue Tube -- 7.85, epoxy resin, fiberglass screen, rebar, 35' x 9' x 2.5', 2009.

David Vickerey, Rockport, oil on canvas, 30" x 32," 2010.


Collection: Blum Gallery Collection

Creator: College of the Atlantic

Date: 2013-07

Rights: In Copyright - Educational Use Permitted

Talking Graphics with Waterscapes



Identifier: 2133

Type: Image, Photograph, Picture Postcard

Title: Talking Graphics with Waterscapes

Subject: Other

Description: An exhibition:

Talking Graphics with Waterscapes
created by Jane Davis Doggett

July 7 through August 3, 2012

Image description:

Eagle over the Porcupines off Bar Harbor, at sunrise from atop Cadillac Mountain

Opening reception is Friday, July 6, 2012, 5:30 p.m. until 7:30 p.m.

Exhibition is open July 7 through August 3

Collection: Blum Gallery Collection

Creator: College of the Atlantic

Date: 2012-07

Rights: In Copyright - Educational Use Permitted

Travels Near and Far, A Retrospective



Identifier: 2134

Type: Image, Photograph, Picture Postcard

Title: Travels Near and Far, A Retrospective

Subject: Other

Description: Elizabeth Moss Galleries and College of the Atlantic presents

Ethel H. Blum

Travels Near and Far, A Retrospective

August 30 - September 29, 2012

Opening Reception

Thursday, August 30 from 5 - 7 p.m.

Front image:

Detail from New York Skyline by Ethel H. Blum, 14" x 20", oil on canvas


Collection: Blum Gallery Collection

Creator: College of the Atlantic

Date: 2012-08

Rights: In Copyright - Educational Use Permitted

Glaciers to Granite: Acadia--A Centennial Celebration



Identifier: 2135

Type: Image, Photograph, Picture Postcard

Title: Glaciers to Granite: Acadia--A Centennial Celebration

Subject: Other

Description: Glaciers to Granite:

Acadia--A Centennial Celebration

Thomas Blagden

at College of the Atlantic's Ethel H. Blum Gallery

July 11-August 26, 2016

An exhibit of Thomas Blagden's work depicts his personal vision from years of photographing Acadia National Park, and is based on his new book *Acadia National Park: A Centennial Celebration*. Tom's photographs show the many moods, habitats, and subtle details that create Acadia's unique sense of place, even to those already familiar with the area.

Glaciers to Granite: Acadia--A Centennial Celebration is on view July 11 to August 26, through Saturday, 11 a.m. to 4 p.m. at COA's Ethel H. Blum Gallery.

Opening reception & book signing: Thursday, July 14, 2016 from 5 to 7 p.m.

Slide presentation & book signing: Monday, August 22, 2016 from 5 to 7 p.m. in COA's Thomas S. Gates, Jr. Community Center

These events are co-hosted, with Friends of Acadia, free, and open to the public.

Front: Receding Wave on Cobble Stones, Ocean Path, Acadia NP (2014), dye transfer/sublimation print on metal, 24" x 36", copyright Thomas Blagden.


Collection: Blum Gallery Collection

Creator: College of the Atlantic

Date: 2016-07

Rights: In Copyright - Educational Use Permitted

Turkish Delights, Buddhas, and Veils: Photographs from the Mid and Far East



Identifier: 2136

Type: Image, Photograph, Picture Postcard

Title: Turkish Delights, Buddhas, and Veils: Photographs from the Mid and Far East

Subject: Other

Description: August 17 - September 21, 2012

Join us for an opening reception on Thursday, August 16 from 5:30 to 7:30 p.m.

The Middle Eastern travels of Clare Stone are seen, felt, and experienced in this exhibit for the senses.

Collection: Blum Gallery Collection

Creator: College of the Atlantic

Date: 2012-08

Rights: In Copyright - Educational Use Permitted

Arizona: Fires and Public Lands



Identifier: 1194

Type: Map

Title: Arizona: Fires and Public Lands

Subject: Other

Description: ESRI Story Map created by COA student Chloe Hanken in GIS Spring 2017.

Collection: Geographic Information Systems (GIS)

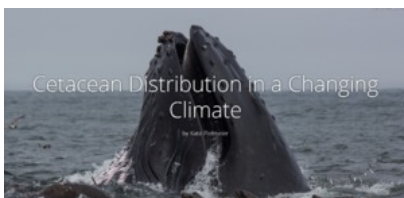
Web Resource: <https://coagis.maps.arcgis.com/apps/Cascade/index.html?appid=9787069771304261b1c47f03097071d8>

Creator: Hanken, Chloe

Date: 2017

Rights: In Copyright

Cetacean Distribution in a Changing Climate



Identifier: 1195

Type: Map

Title: Cetacean Distribution in a Changing Climate

Subject: Other

Description: ESRI Story Map created by COA student Kate Pielmeier in GIS Fall 2017.

Collection: Geographic Information Systems (GIS)

Web Resource: <https://coagis.maps.arcgis.com/apps/Cascade/index.html?appid=57405eaf567b4614a5b50f91a8150afe>

Creator: Pielmeier, Kate

Date: 2017

Rights: In Copyright

Offshore Wind Power



Identifier: 1196

Type: Map

Title: Offshore Wind Power

Subject: Other

Description: ESRI Story Map created by COA student Agim Mazreku in GIS Winter 2018.

Collection: Geographic Information Systems (GIS)

Web Resource: <https://coagis.maps.arcgis.com/apps/Cascade/index.html?appid=eb4b920fc3c84551b9c4f4cdb9c34275>

Creator: Mazreku, Agim

Date: 2018

Rights: In Copyright

Daggertoothed Cats



Identifier: 1197

Type: Map

Title: Daggertoothed Cats

Subject: Other

Description: ESRI Story Map created by COA student Andrew Benson in GIS Winter 2018.

Collection: Geographic Information Systems (GIS)

Web Resource: <https://coagis.maps.arcgis.com/apps/Cascade/index.html?appid=f9c70d684c824b9d9f60fae39e875a53>

Creator: Benson, Andrew

Date: 2018

Rights: In Copyright

Snowy Owl Ecology and the Mystery of Irruptions



Identifier: 1198

Type: Map

Title: Snowy Owl Ecology and the Mystery of Irruptions

Subject: Other

Description: ESRI Story Map created by COA student Lea Savarese in GIS Spring 2017.

Collection: Geographic Information Systems (GIS)

Web Resource: <https://coagis.maps.arcgis.com/apps/Cascade/index.html?appid=143a0549801f4bfdbf49f7ad437d07c5>

Creator: Savarese, Lea

Date: 2017

Rights: In Copyright

Gentrification & Food Apartheid in Oakland, California



Identifier: 1199

Type: Map

Title: Gentrification & Food Apartheid in Oakland, California

Subject: Other

Description: ESRI Story Map created by COA student Patrianna Anderson in GIS Fall 2018.

Collection: Geographic Information Systems (GIS)

Web Resource: <https://coagis.maps.arcgis.com/apps/MapSeries/index.html?appid=c7ff2c218cef4d789c6414ddaf2c60d1>

Creator: Anderson, Patrianna

Date: 2018

Rights: In Copyright

River Herring in Maine



Identifier: 1200

Type: Map

Title: River Herring in Maine

Subject: Other

Description: ESRI Story Map created by COA student Henry Luedtke in GIS Winter 2018.

Collection: Geographic Information Systems (GIS)

Web Resource: <https://coagis.maps.arcgis.com/apps/Cascade/index.html?appid=20deda8cef8b415f9e7a0fb44bf9bc1a>

Creator: Luedtke, Henry

Date: 2018

Rights: In Copyright

Puzzle of Packs



Identifier: 1201

Type: Map

Title: Puzzle of Packs

Subject: Other

Description: ESRI Story Map created by COA student Jenny Reichert in GIS Winter 2019.

Collection: Geographic Information Systems (GIS)

Web Resource: <https://coagis.maps.arcgis.com/apps/Cascade/index.html?appid=46c23dc6eda24198baa75c8d27f1ae89>

Creator: Reichert, Jenny

Date: 2019

Rights: In Copyright

An Exploration of New York Cities CitiBike



Identifier: 2052

Type: Map

Title: An Exploration of New York Cities CitiBike

Subject: People

Description: Citi Bike is a bicycle sharing system established in 2013 in New York City. As of now, the nations largest bike-sharing system has 12,000 stations across Manhattan, Brooklyn, Queens, and Jersey City. Riding a bike is fun and healthy exercise. In urban areas like NYC, bike-sharing can also serve as a time-effective way of moving around tightly packed areas.

Collection: Geographic Information Systems (GIS)

Web Resource: <https://coagis.maps.arcgis.com/apps/MapSeries/index.html?appid=b8198dc517e84af286b8445ee706f7c8>

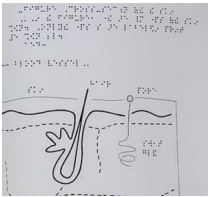
Creator: Qomaruliati Setiawati

Date: 2019

Rights: In Copyright - Educational Use Permitted

Notes: A GIS class student final project, in StoryMap format

A Blinding Problem



Identifier: 2053

Type: Map

Title: A Blinding Problem

Subject: People

Description: 'I realized that museums ought to reform in order to be accessible to people of various backgrounds and situations.'

Collection: Geographic Information Systems (GIS)

Web Resource: <https://coagis.maps.arcgis.com/apps/MapSeries/index.html?appid=d6518816324741548b93af00dc8d8b4e>

Creator: Connar Foote

Date: 2019

Rights: In Copyright - Educational Use Permitted

Notes: A GIS class student final project, in StoryMap format

Measles: Understanding Outbreaks



Identifier: 2386

Type: Map

Title: Measles: Understanding Outbreaks

Subject: People

Description: Measles is an air-born infection caused by a paramyxovirus, mostly common in early childhood. In the present day, measles is considered an extinct disease in most parts of the world. According to WHO, in 1980, before widespread vaccination, measles caused an estimated 2.6 million deaths each year. However, in the recent years, the once eradicated disease started resurfacing in countries like New Zealand, Australia, and United States (CDC). It is one of the leading causes of death among young children even though a safe and cost-effective vaccine is available (WHO).

Collection: Geographic Information Systems (GIS)

Web Resource: <https://coagis.maps.arcgis.com/apps/MapSeries/index.html?appid=1f0d97ffa80a48f2a9840684b3dbf778>
Creator: Porcia Manandhar
Date: 2017
Notes: A student GIS class project in Story Map format
Place: International

High Peaks Region of the Adirondacks



Identifier: 2054
Type: Map
Title: High Peaks Region of the Adirondacks
Subject: Places

Description: The Adirondacks is a state park in Upstate New York that encompasses 6 million acres (larger than any National Park). The park contains a Forest Preserve that encompasses 2.6 million acres. The other 3.4 million acres are privately owned land that is regulated by the Adirondack Park Agency.

Collection: Geographic Information Systems (GIS)

Web Resource: <https://coagis.maps.arcgis.com/apps/MapSeries/index.html?appid=b4653f2fe6114c119519b2970df4118a>

Creator: Betsy Randolph
Date: 2019
Rights: In Copyright - Educational Use Permitted

Notes: A GIS class student final project, in StoryMap format

Frenchman Bay Watershed Map Compilation



Identifier: 2070
Type: Map
Title: Frenchman Bay Watershed Map Compilation
Subject: Places

Description: Frenchman Bay Watershed Map Compilation
Shows numerous features and land uses within the watershed of Frenchman Bay

Collection: Geographic Information Systems (GIS)

Creator: James Crawford
Date: 2012
Rights: In Copyright - Educational Use Permitted

Notes: A GIS Foundation class student final project, in Layout format

Place: Maine

Mount Desert Island Historical Aerial Photography 1940 and 1981 Mosaic



Identifier: 2075
Type: Map
Title: Mount Desert Island Historical Aerial Photography 1940 and 1981 Mosaic
Subject: Places

Description: These photos were taken at the Soil and Water Conservation Service office in Dover-Foxcroft, Maine

Collection: Geographic Information Systems (GIS)

Creator: COA GIS Laboratory


Date: 2015

Rights: In Copyright - Educational Use Permitted

Notes: A COA GIS Lab project done by students and staff

Place: Mount Desert Island

Ellsworth Culverts and Stormwater Management



Identifier: 2371

Type: Map

Title: Ellsworth Culverts and Stormwater Management

Subject: Places

Description: Inventory of existing infrastructure

Impervious Surface and Hydraulic Analyses

Pinch Points

Culvert prioritization system

Emergencies

Maintenance

Stream and stream crossings survey

Potential growth area analysis

Stormwater management strategies

Collection: Geographic Information Systems (GIS)

Web Resource: https://docs.google.com/presentation/d/1_xnNkrzKj3qpYweQhIIDWT-RM73DvmvBeKNX-JAuzgSs/edit#slide=id.p1

Creator: COA Landuse Planning Class

Date: 2014

Rights: In Copyright - Educational Use Permitted

Notes: A Google Slides presentation

Place: Maine