


35 search results from <https://coa.digitalarchive.us>

Filters: Date: 2020s, Place: Bar Harbor, sorted by Title

Accessibility on Campus



Identifier: 2275

Type: Map

Title: Accessibility on Campus

Subject: People

Description: Where COA succeeds and falls behind, how this impacts our disabled peers, and what we can do to improve

Collection: Geographic Information Systems (GIS)

Web Resource: <https://storymaps.arcgis.com/stories/0223ef82b10943b8a196f8a2157e00e5>

Creator: Asher Panikian

Date: 2022

Rights: In Copyright - Educational Use Permitted

Notes: A GIS Foundations class project presented in Story Map format.

Place: Bar Harbor

Active Transportation



Identifier: 2277

Type: Map

Title: Active Transportation

Subject: People

Description: Pedestrian and Bicycle Solutions in Bar Harbor

Collection: Geographic Information Systems (GIS)

Web Resource: storymaps.arcgis.com/stories/0b99ecd9c1994ae7a2a71063cf350e72

Creator: Kaia Douglas, Nynke Ham, Aishwarya Devarajan and Alexandra Löfgren

Date: 2022

Rights: In Copyright - Educational Use Permitted

Notes: A GIS Foundations class project presented in Story Map format.

Place: Bar Harbor

Additions to the Arboretum of Eden



Identifier: 2365

Type: Map

Title: Additions to the Arboretum of Eden

Subject: Nature, Plants

Description: Developing our arboretum creates more records for future students to refer to, to analyze our campus inventory over time. Our current arboretum contains around 150 different species of woody specimens

Collection: Geographic Information Systems (GIS)

Web Resource: <https://storymaps.arcgis.com/stories/05d1aba440544fd4ad20cf6e2bb>

88b8c

Creator: Taylor Palmer

Date: 2022

Rights: In Copyright - Educational Use Permitted

Notes: A GIS class student project in Story Map format

Place: Bar Harbor

Bar Harbor Housing Development Potential



Identifier: 2285

Type: Map

Title: Bar Harbor Housing Development Potential

Subject: People

Description: A Reference for the Island Housing Trust

Collection: Geographic Information Systems (GIS)

Web Resource: storymaps.arcgis.com/stories/2450acb9dd1742ab88d8aa0869a2af27

Creator: Ben Peverall

Date: 2022

Rights: In Copyright - Educational Use Permitted

Notes: A GIS Foundations class project presented in Story Map format.

Place: Bar Harbor

Bar Harbor Inn sign



Identifier: 1737

Type: Image, Photograph, Digital Photograph

Title: Bar Harbor Inn sign

Subject: Structures, Commercial, Lodging, Inn

Description: Bar Harbor Inn's business sign with opening date changed due to COVID-19.

Collection: COA COVID-19 Community Archive

Creator: Guay, Beverley

Date: 2020-05

Rights: In Copyright - Educational Use Permitted

Place: Bar Harbor

Behind the scenes of the Champlain Institute



Identifier: 1729

Type: Image, Photograph, Digital Photograph

Title: Behind the scenes of the Champlain Institute

Subject: People

Description: Development staff member Lynn Boulger, faculty member Jamie KcKown, and presenter Ted Widmer behind the scenes at the first virtual Champlain Institute.

The Champlain Institute is a week-long ideas festival which hosts leaders from around the country and the world to share their expertise on pressing issues of our time.

Collection: COA COVID-19 Community Archive

Creator: Collins, Darron

Date: 2020-07-28
Rights: In Copyright - Non-Commercial Use Permitted
Place: Bar Harbor

Behind the scenes of the Champlain Institute



Identifier: 1730
Type: Image, Photograph, Digital Photograph
Title: Behind the scenes of the Champlain Institute
Subject: People
Description: Development staff member Wes Norton, IT staff member Jarly Bobadilla, and Library staff member Zach Soares behind the scenes at the first virtual Champlain Institute.

The Champlain Institute is a week-long ideas festival which hosts leaders from around the country and the world to share their expertise on pressing issues of our time.

Collection: COA COVID-19 Community Archive
Creator: Collins, Darron
Date: 2020-07-28
Rights: In Copyright - Non-Commercial Use Permitted
Place: Bar Harbor

Ben & Bill's Chocolate Emporium storefront



Identifier: 1738
Type: Image, Photograph, Digital Photograph
Title: Ben & Bill's Chocolate Emporium storefront
Subject: Businesses, Restaurant Business
Description: Ben & Bill's famous lobster statue with a face covering and COVID-19 signage in their store windows.
Collection: COA COVID-19 Community Archive
Creator: Guay, Beverley
Date: 2020-05
Rights: In Copyright - Educational Use Permitted
Place: Bar Harbor

Champlain Institute



Identifier: 1731
Type: Image, Photograph, Digital Photograph
Title: Champlain Institute
Subject: People
Description: Ted Widmer introducing the session Unbreaking America, a conversation with Josh Silver and COA Trustee Will Thorndike during the first virtual Champlain Institute.

The Champlain Institute is a week-long ideas festival which hosts leaders from around the country and the world to share their expertise on pressing issues of our time.

Collection: COA COVID-19 Community Archive

Creator: Collins, Darron

Date: 2020-07-31

Rights: In Copyright - Non-Commercial Use Permitted

Place: Bar Harbor

Class Gathered Around a Fire, March 11, 2021



Identifier: 1764

Type: Image, Photograph, Digital Photograph

Title: Class Gathered Around a Fire, March 11, 2021

Subject: Events

Description: A group of students and faculty member John Anderson gather around a fire on the college's front lawn.

Collection: COA COVID-19 Community Archive

Creator: Collins, Darron

Date: 2021-03-11

Rights: In Copyright - Non-Commercial Use Permitted

Place: Bar Harbor

COA Community Garden closure sign



Identifier: 1727

Type: Image, Photograph, Digital Photograph

Title: COA Community Garden closure sign

Subject: Places, Garden

Object, Sign, Informational Sign

Description: Gardening in the time of COVID-19. The COA Community Garden gate padlocked with a "garden closed" sign.

Collection: COA COVID-19 Community Archive

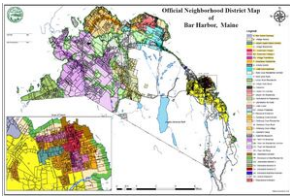
Creator: Collins, Darron

Date: 2020-07-07

Rights: In Copyright - Non-Commercial Use Permitted

Place: Bar Harbor

College of the Atlantic Land Use Planning and GIS Class Spring 2020



Identifier: 2374

Type: Map

Title: College of the Atlantic Land Use Planning and GIS Class Spring 2020

Subject: Places

Description: An Examination of the Bar Harbor Land Use Ordinance

Collection: Geographic Information Systems (GIS)

Web Resource: https://docs.google.com/presentation/d/10AQy_087JbeoWjWL03A5nOxR-OiOcoFzhvjo0z5GKo/edit?usp=sharing

Creator: COA Landuse Planning Class

Date: 2020

Rights: In Copyright - Educational Use Permitted

Notes: A Google Slides presentation

Place: Bar Harbor

College of the Atlantic Main Campus Map, Online



Identifier: 2084

Type: Map

Title: College of the Atlantic Main Campus Map, Online

Subject: Places

Description: An online GIS map containing many interesting layers representing the physical campus.

Collection: Geographic Information Systems (GIS)

Web Resource: <https://coagis.maps.arcgis.com/apps/webappviewer/index.html?id=4cc9ebbb3234b6a92e06adc90b2867f>

Creator: COA GIS Laboratory

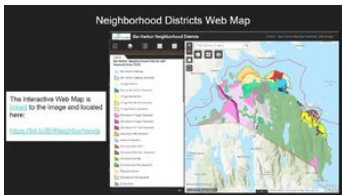
Date: 2021

Rights: In Copyright - Educational Use Permitted

Notes: An ArcGIS Online web map

Place: Bar Harbor

College of the Atlantic Land Use Planning and GIS Class Spring 2020



Identifier: 2392

Type: Map

Title: College of the Atlantic Land Use Planning and GIS Class Spring 2020

Subject: Places

Description: An Examination of the Bar Harbor Land Use Ordinance

Collection: Geographic Information Systems (GIS)

Web Resource: <https://docs.google.com/presentation/d/1uk-L2eldshgHIPocrDG22MI92MPKYBrwt88NJalh2g/edit?usp=sharing>

Creator: 'Land Use Planning Class Spring 2022'

Date: 2022

Rights: In Copyright - Educational Use Permitted

Notes: A Land Use Planning Class focused on Bar Harbor Zoning Ordinances

Place: Bar Harbor

COVID-19 Coordinator Deb DeForest, October 5, 2020



Identifier: 1762

Type: Image, Photograph, Digital Photograph

Title: COVID-19 Coordinator Deb DeForest, October 5, 2020

Subject: Events

Description: COVID-19 Coordinator Deb DeForest placing a sticker on a nose swab test tube during routine COVID-19 testing conducted on campus.

Collection: COA COVID-19 Community Archive

Creator: Collins, Darron

Date: 2020-10-05

Rights: In Copyright - Non-Commercial Use Permitted

Place: Bar Harbor

COVID-19 Testing Sign at Deering Common, October 5, 2020



Identifier: 1760

Type: Image, Photograph, Digital Photograph

Title: COVID-19 Testing Sign at Deering Common, October 5, 2020

Subject: Events

Description: COVID-19 testing sign outside of Deering Common where COVID-19 testing was conducted weekly during the 2020-2021 academic season.

Collection: COA COVID-19 Community Archive

Creator: Collins, Darron

Date: 2020-10-05

Rights: In Copyright - Non-Commercial Use Permitted

Place: Bar Harbor

Energy use at College of the Atlantic



Identifier: 2274

Type: Map

Title: Energy use at College of the Atlantic

Subject: Other

Description: Dyed Kerosene, Heating Oil, Liquid Propane, and Electricity make up COA current Energy portfolio, fueling buildings on campus.

Collection: Geographic Information Systems (GIS)

Web Resource: <https://storymaps.arcgis.com/stories/bc7eb8054d6548f588b58c50d5e228ee>

Creator: Aniruddha Jaydeokar

Date: 2022

Rights: In Copyright - Educational Use Permitted

Notes: A GIS Foundations class project presented in Story Map format.

Place: Bar Harbor

First virtual Coffee and Conversation of 2020 season



Identifier: 1726

Type: Image, Photograph, Digital Photograph

Title: First virtual Coffee and Conversation of 2020 season

Subject: Organizations, School Institution

Description: The first virtual Coffee and Conversation between Todd Little-Siebold and Tom Wessels.

The Coffee and Conversation series hosted by the Development Office features discussions between a guest and a COA faculty member or trustee. These conversations are held every Tuesday morning during July and August.

Collection: COA COVID-19 Community Archive

Creator: Collins, Darron

Date: 2020-07-07

Rights: In Copyright - Non-Commercial Use Permitted

Place: Bar Harbor

Getting ready for Hillary Rodham Clinton at the Champlain Institute



Identifier: 1733

Type: Image, Photograph, Digital Photograph

Title: Getting ready for Hillary Rodham Clinton at the Champlain Institute

Subject: Events

Description: A set stage in Gates Auditorium is ready to virtually host Hillary Rodham Clinton, the keynote speaker of the Champlain Institute.

The Champlain Institute is a week-long ideas festival which hosts leaders from around the country and the world to share their expertise on pressing issues of our time.

Collection: COA COVID-19 Community Archive

Creator: Collins, Darron

Date: 2020-07-27

Rights: In Copyright - Non-Commercial Use Permitted

Place: Bar Harbor

Ground Mounted PV Solar Suitability on Mount Desert Island



Identifier: 2273

Type: Map

Title: Ground Mounted PV Solar Suitability on Mount Desert Island

Subject: Places, Landscape

Description: A suitability analysis of open land for ground-mounted solar

Collection: Geographic Information Systems (GIS)

Web Resource: <https://bit.ly/SolarSuitabilityOpenAreasMDI>

Creator: Angie Flores

Date: 2022

Rights: In Copyright - Educational Use Permitted

Notes: A GIS Foundations class project presented in Story Map format.

Place: Bar Harbor

Hannaford employee sanitizing shopping carts



Identifier: 1739

Type: Image, Photograph, Digital Photograph

Title: Hannaford employee sanitizing shopping carts

Subject: Businesses, Store Business

Description: A Hannaford employee sanitizing shopping carts while wearing face covering and gloves due to the COVID-19 pandemic.

Collection: COA COVID-19 Community Archive

Creator: Guay, Beverley

Date: 2020-05

Rights: In Copyright - Educational Use Permitted

Place: Bar Harbor

Housing Inventory and Usage Analysis of Bar Harbor, ME



Housing Inventory and Usage Analysis of Bar Harbor, ME

May 31, 2023

Identifier: 2394

Type: Map

Title: Housing Inventory and Usage Analysis of Bar Harbor, ME

Subject: Places

Description: High number of tourist every summer and the popularity of Bar Harbor are raising the prices of housing on Bar Harbor making it difficult to find affordable houses; especially for people who want to live in Bar Harbor year round, as the incentives to rent out housing to tourists are high. To understand better how to tackle this housing crisis it is important to understand the housing situation in Bar Harbor better, to later be able to find the right locations for future housing development.

Collection: Geographic Information Systems (GIS)

Web Resource: <https://storymaps.arcgis.com/stories/409c524889504492845f5d4391c35062>

Creator: Bennet Peters

Date: 2023

Rights: In Copyright - Educational Use Permitted

Notes: A GIS class student project in Story Map format.

Place: Bar Harbor

Mask mailbox



Identifier: 1745

Type: Image, Photograph, Digital Photograph

Title: Mask mailbox

Subject: Object, Containers, Mail Container, Mailbox

Description: Mailbox by McCormick Lecture Hall filled with free masks for use during the pandemic.

Collection: COA COVID-19 Community Archive

Creator: Collins, Darron

Date: 2020-09-14

Rights: In Copyright - Educational Use Permitted

Place: Bar Harbor

Mask mailbox



Identifier: 1746

Type: Image, Photograph, Digital Photograph

Title: Mask mailbox

Subject: Object, Containers, Mail Container, Mailbox

Description: Mailbox by the Turrets filled with free masks for use during the pandemic.

Collection: COA COVID-19 Community Archive

Creator: Collins, Darron

Date: 2020-10-02

Rights: In Copyright - Educational Use Permitted

Place: Bar Harbor

Meal Delivery Van, October 7, 2020



Identifier: 1763

Type: Image, Photograph, Digital Photograph

Title: Meal Delivery Van, October 7, 2020

Subject: Events

Description: COA van departing Take-A-Break (the college dining hall) filled with bins of pre-packaged meals to be delivered to the college dorms.

Collection: COA COVID-19 Community Archive

Creator: Collins, Darron

Date: 2020-10-07

Rights: In Copyright - Non-Commercial Use Permitted

Place: Bar Harbor

Nose Blowing Station Sign inside Deering Common, October 5, 2020



Identifier: 1761

Type: Image, Photograph, Digital Photograph

Title: Nose Blowing Station Sign inside Deering Common, October 5, 2020

Subject: Events

Description: Nose blowing station sign inside of Deering Common where COVID-19 testing was conducted weekly during the 2020-2021 academic season.

Collection: COA COVID-19 Community Archive

Creator: Collins, Darron

Date: 2020-10-05

Rights: In Copyright - Non-Commercial Use Permitted

Place: Bar Harbor

Painted pathways on the red bricks



Identifier: 1735

Type: Image, Photograph, Digital Photograph

Title: Painted pathways on the red bricks

Subject: Organizations, School Institution

Description: Painted pathways on the red bricks to manage foot traffic once the college reopens for the fall term.

Collection: COA COVID-19 Community Archive

Creator: Collins, Darron

Date: 2020-08-20

Rights: In Copyright - Non-Commercial Use Permitted

Place: Bar Harbor

Park Street playground



Identifier: 1740

Type: Image, Photograph, Digital Photograph

Title: Park Street playground

Subject: Object, Playground

Description: A sign announcing the closure of the Park Street Playground due to COVID-19.

Collection: COA COVID-19 Community Archive
Creator: Guay, Beverley
Date: 2020-05
Rights: In Copyright - Educational Use Permitted
Place: Bar Harbor

Ray's Barbershop storefront



Identifier: 1741
Type: Image, Photograph, Digital Photograph
Title: Ray's Barbershop storefront
Subject: Structures, Commercial, Shop, Barbershop
Description: Ray's Barbershop storefront signage reflecting business changes due to COVID-19.
Collection: COA COVID-19 Community Archive
Creator: Guay, Beverley
Date: 2020-05
Rights: In Copyright - Educational Use Permitted
Place: Bar Harbor

Sherman's Bookstore storefront



Identifier: 1742
Type: Image, Photograph, Digital Photograph
Title: Sherman's Bookstore storefront
Subject: Structures, Commercial, Store, Bookstore
Description: Sherman's Bookstore storefront rainbow book display and signage thanking essential workers.
Collection: COA COVID-19 Community Archive
Creator: Guay, Beverley
Date: 2020-05
Rights: In Copyright - Educational Use Permitted
Place: Bar Harbor

Side Street Cafe signage



Identifier: 1743
Type: Image, Photograph, Digital Photograph
Title: Side Street Cafe signage
Subject: Businesses, Restaurant Business
Description: Side Street Cafe's social distancing sign and a banner announcing curbside delivery due to COVID-19.
Collection: COA COVID-19 Community Archive
Creator: Guay, Beverley
Date: 2020-05
Rights: In Copyright - Educational Use Permitted
Place: Bar Harbor

Tent on the north lawn



Identifier: 1734

Type: Image, Photograph, Digital Photograph

Title: Tent on the north lawn

Subject: Events

Description: One tent among many being put up around campus to provide the community covered outdoor gathering spaces, as well as spaces for conducting COVID-19 testing.

Collection: COA COVID-19 Community Archive

Creator: Collins, Darron

Date: 2020-08-20

Rights: In Copyright - Non-Commercial Use Permitted

Place: Bar Harbor

The Arrogance of Space



Identifier: 2278

Type: Map

Title: The Arrogance of Space

Subject: People

Description: How changing physical town infrastructure determines the roads ahead

Collection: Geographic Information Systems (GIS)

Web Resource: <https://storymaps.arcgis.com/stories/51edd37de19d49c7b2970cd6cd4fa28>

Creator: Nynke Ham

Date: 2022

Rights: In Copyright - Educational Use Permitted

Notes: A GIS Foundations class project presented in Story Map format.

Place: Bar Harbor