

17 search results from <https://coa.digitalarchive.us>

Filters: Place: Bar Harbor, Subject: Places, sorted by Title

A Windshield Neighborhood Inventory for the Town of Bar Harbor



Identifier: 2410

Type: Document

Title: A Windshield Neighborhood Inventory for the Town of Bar Harbor

Subject: Places

Description: A photographic trip through the different sections of Bar Harbor, designed to be a study of the town's character in an effort to better understand how to plan for future development. This unpublished book was produced for the Bar Harbor Town Planning Office in order to help them evaluate and protect the scenic qualities which determine the town's unique character.

Collection: Rob Finn papers

Creator: Rob Finn

Date: 1992-05

Rights: In Copyright - Educational Use Permitted

Place: Bar Harbor

COA Community Garden closure sign



Identifier: 1727

Type: Image, Photograph, Digital Photograph

Title: COA Community Garden closure sign

Subject: Places, Garden

Object, Sign, Informational Sign

Description: Gardening in the time of COVID-19. The COA Community Garden gate padlocked with a "garden closed" sign.

Collection: COA COVID-19 Community Archive

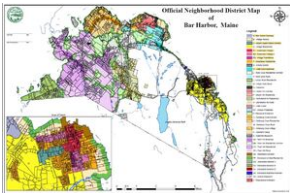
Creator: Collins, Darron

Date: 2020-07-07

Rights: In Copyright - Non-Commercial Use Permitted

Place: Bar Harbor

College of the Atlantic Land Use Planning and GIS Class Spring 2020



Identifier: 2374

Type: Map

Title: College of the Atlantic Land Use Planning and GIS Class Spring 2020

Subject: Places

Description: An Examination of the Bar Harbor Land Use Ordinance

Collection: Geographic Information Systems (GIS)

Web Resource: https://docs.google.com/presentation/d/10AQy_087JbeoWjWL03A5nOxR-OiOcoFzhvjlo0z5GKo/edit?usp=sharing

Creator: COA Landuse Planning Class

Date: 2020

Rights: In Copyright - Educational Use Permitted

Notes: A Google Slides presentation

Place: Bar Harbor

College of the Atlantic, Landscape Master Plan

Identifier: 1666

Type: Document, Projection, Architectural Drawing

Title: College of the Atlantic, Landscape Master Plan

Subject: Places, Landscape

Description: 1 sheet

Landscape plan of the entire campus.

Collection: Building Plans & Drawings

Creator: Coplon Associates

Date: 2006-12-29

Rights: In Copyright - Educational Use Permitted

Place: Bar Harbor

College of the Atlantic Main Campus Map, Online



Identifier: 2084

Type: Map

Title: College of the Atlantic Main Campus Map, Online

Subject: Places

Description: An online GIS map containing many interesting layers representing the physical campus.

Collection: Geographic Information Systems (GIS)

Web Resource: <https://coagis.maps.arcgis.com/apps/webappviewer/index.html?id=4cc9ebeb3234b6a92e06adc90b2867f>

Creator: COA GIS Laboratory

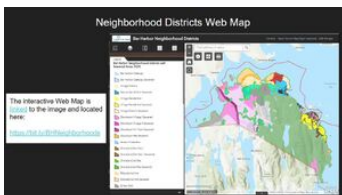
Date: 2021

Rights: In Copyright - Educational Use Permitted

Notes: An ArcGIS Online web map

Place: Bar Harbor

College of the Atlantic Land Use Planning and GIS Class Spring 2020



Identifier: 2392

Type: Map

Title: College of the Atlantic Land Use Planning and GIS Class Spring 2020

Subject: Places

Description: An Examination of the Bar Harbor Land Use Ordinance

Collection: Geographic Information Systems (GIS)

Web Resource: <https://docs.google.com/presentation/d/1uk-L2eldshgHIPocrDG22MI92MPKYBrwt88NJalh2g/edit?usp=sharing>

Creator: 'Land Use Planning Class Spring 2022'

Date: 2022

Rights: In Copyright - Educational Use Permitted

Notes: A Land Use Planning Class focused on Bar Harbor Zoning Ordinances

Place: Bar Harbor

Ground Mounted PV Solar Suitability on Mount Desert Island



Identifier: 2273

Type: Map

Title: Ground Mounted PV Solar Suitability on Mount Desert Island

Subject: Places, Landscape

Description: A suitability analysis of open land for ground-mounted solar

Collection: Geographic Information Systems (GIS)

Web Resource: <https://bit.ly/SolarSuitabilityOpenAreasMDI>

Creator: Angie Flores

Date: 2022

Rights: In Copyright - Educational Use Permitted

Notes: A GIS Foundations class project presented in Story Map format.

Place: Bar Harbor

Housing Inventory and Usage Analysis of Bar Harbor, ME



Housing Inventory and Usage Analysis of Bar Harbor, ME
Bennet Peters
May 21, 2023

Identifier: 2394

Type: Map

Title: Housing Inventory and Usage Analysis of Bar Harbor, ME

Subject: Places

Description: High number of tourist every summer and the popularity of Bar Harbor are raising the prices of housing on Bar Harbor making it difficult to find affordable houses; especially for people who want to live in Bar Harbor year round, as the incentives to rent out housing to tourists are high. To understand better how to tackle this housing crisis it is important to understand the housing situation in Bar Harbor better, to later be able to find the right locations for future housing development.

Collection: Geographic Information Systems (GIS)

Web Resource: <https://storymaps.arcgis.com/stories/409c524889504492845f5d4391c35062>

Creator: Bennet Peters

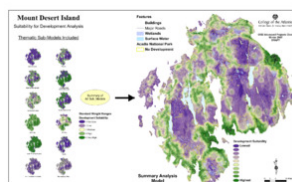
Date: 2023

Rights: In Copyright - Educational Use Permitted

Notes: A GIS class student project in Story Map format.

Place: Bar Harbor

Mount Desert Island Suitability for Housing Development



Identifier: 2074

Type: Map

Title: Mount Desert Island Suitability for Housing Development

Subject: Places

Description: Mount Desert Island Suitability for Housing Development based on 12 thematic layers weighted for development suitability

Collection: Geographic Information Systems (GIS)

Creator: Advanced GIS class

Date: 2007

Rights: In Copyright - Educational Use Permitted

Notes: An Advanced GIS class final project, in Layout format

Place: Bar Harbor

Newlin Garden

Identifier: 1641

Type: Document, Projection, Architectural Drawing

Title: Newlin Garden

Subject: Places, Garden

Description: 4 sheets

Newlin Garden site, grading, and detail plans, some with color.


Collection: Building Plans & Drawings

Creator: Coplon Associates

Rights: In Copyright - Educational Use Permitted

Place: Bar Harbor

Salisbury Cove Options and Alternatives for Future Development



Identifier: 2369

Type: Map

Title: Salisbury Cove Options and Alternatives for Future Development

Subject: Places

Description: A Report by College of the Atlantic
Advanced Land Planning Studio
Winter 2009

Collection: Geographic Information Systems (GIS)

Web Resource: https://docs.google.com/presentation/d/1SqVSSSHOK9cgpBLt-Z_YfAJ1yHkVZ5AkRTTFg3f7044/edit#slide=id.p1

Creator: COA Advanced Landuse Planning Class

Date: 2009

Rights: In Copyright - Educational Use Permitted

Notes: A Google Slides presentation

Place: Bar Harbor

Topographical Plan at Bar Harbor, Maine for the College of the Atlantic

Identifier: 1663

Type: Document, Projection, Architectural Drawing

Title: Topographical Plan at Bar Harbor, Maine for the College of the Atlantic

Subject: Places, Landscape

Description: One topographical plan showing kitchen service entrance and the north lawn.

Collection: Building Plans & Drawings

Creator: Jackson, Edward B.

Date: 1990-01

Rights: In Copyright - Educational Use Permitted

Place: Bar Harbor

Topographical Plan for the College of the Atlantic at Bar Harbor

Identifier: 1661

Type: Document, Projection, Architectural Drawing

Title: Topographical Plan for the College of the Atlantic at Bar Harbor

Subject: Places, Landscape

Description: Topographical plan showing the main campus entrance and the parking area by the Dorr Museum.

Collection: Building Plans & Drawings

Creator: Jackson, Edward B.

Date: 1997-10

Rights: In Copyright - Educational Use Permitted

Place: Bar Harbor

Topographical Plan for the College of the Atlantic at Eden Street

Identifier: 1660

Type: Document, Projection, Architectural Drawing

Title: Topographical Plan for the College of the Atlantic at Eden Street

Subject: Places, Landscape

Description: One topographical plan showing the Davis Carriage Residence and Davis Center locations.

Collection: Building Plans & Drawings

Creator: Jackson, Edward B.

Date: 1999-02

Rights: In Copyright - Educational Use Permitted

Place: Bar Harbor