


7 search results from <https://coa.digitalarchive.us>

Filters: Place: Bar Harbor, Subject: Places, Type: Map, sorted by Title

Salisbury Cove Options and Alternatives for Future Development



Identifier: 2369

Type: Map

Title: Salisbury Cove Options and Alternatives for Future Development

Subject: Places

Description: A Report by College of the Atlantic
Advanced Land Planning Studio
Winter 2009

Collection: Geographic Information Systems (GIS)

Web Resource: https://docs.google.com/presentation/d/1SqVSSSHOK9cgpBLt-Z_YfAJ1yHkVZ5AkRTTFg3f7044/edit#slide=id.p1

Creator: COA Advanced Landuse Planning Class

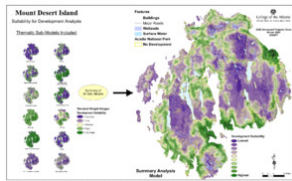
Date: 2009

Rights: In Copyright - Educational Use Permitted

Notes: A Google Slides presentation

Place: Bar Harbor

Mount Desert Island Suitability for Housing Development



Identifier: 2074

Type: Map

Title: Mount Desert Island Suitability for Housing Development

Subject: Places

Description: Mount Desert Island Suitability for Housing Development based on 12 thematic layers weighted for development suitability

Collection: Geographic Information Systems (GIS)

Creator: Advanced GIS class

Date: 2007

Rights: In Copyright - Educational Use Permitted

Notes: An Advanced GIS class final project, in Layout format

Place: Bar Harbor

Housing Inventory and Usage Analysis of Bar Harbor, ME



Identifier: 2394

Type: Map

Title: Housing Inventory and Usage Analysis of Bar Harbor, ME

Subject: Places

Description: High number of tourist every summer and the popularity of Bar Harbor are raising the prices of housing on Bar Harbor making it difficult to find affordable houses; especially for people who want to live in Bar Harbor year round, as the incentives to rent out housing to tourists are high. To understand better how to tackle this housing crisis it is important to understand the housing situation in Bar Harbor

better, to later be able to find the right locations for future housing development.

Collection: Geographic Information Systems (GIS)

Web Resource: <https://storymaps.arcgis.com/stories/409c524889504492845f5d4391c35062>

Creator: Bennet Peters

Date: 2023

Rights: In Copyright - Educational Use Permitted

Notes: A GIS class student project in Story Map format.

Place: Bar Harbor

Ground Mounted PV Solar Suitability on Mount Desert Island



Identifier: 2273

Type: Map

Title: Ground Mounted PV Solar Suitability on Mount Desert Island

Subject: Places, Landscape

Description: A suitability analysis of open land for ground-mounted solar

Collection: Geographic Information Systems (GIS)

Web Resource: <https://bit.ly/SolarSuitabilityOpenAreasMDI>

Creator: Angie Flores

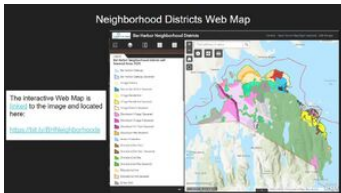
Date: 2022

Rights: In Copyright - Educational Use Permitted

Notes: A GIS Foundations class project presented in Story Map format.

Place: Bar Harbor

College of the Atlantic Land Use Planning and GIS Class Spring 2020



Identifier: 2392

Type: Map

Title: College of the Atlantic Land Use Planning and GIS Class Spring 2020

Subject: Places

Description: An Examination of the Bar Harbor Land Use Ordinance

Collection: Geographic Information Systems (GIS)

Web Resource: <https://docs.google.com/presentation/d/1uk-L2eldshgHIPocrDG22MI92MPKYBrwt88NJalh2g/edit?usp=sharing>

Creator: 'Land Use Planning Class Spring 2022'

Date: 2022

Rights: In Copyright - Educational Use Permitted

Notes: A Land Use Planning Class focused on Bar Harbor Zoning Ordinances

Place: Bar Harbor