

30 search results from <https://coa.digitalarchive.us>

Filters: Date: 1990s, Type: Document, sorted by Title

Topographical Plan for the College of the Atlantic at Eden Street

Identifier: 1660

Type: Document, Projection, Architectural Drawing

Title: Topographical Plan for the College of the Atlantic at Eden Street

Subject: Places, Landscape

Description: One topographical plan showing the Davis Carriage Residence and Davis Center locations.

Collection: Building Plans & Drawings

Creator: Jackson, Edward B.

Date: 1999-02

Rights: In Copyright - Educational Use Permitted

Place: Bar Harbor

Topographical Plan for the College of the Atlantic at Bar Harbor

Identifier: 1661

Type: Document, Projection, Architectural Drawing

Title: Topographical Plan for the College of the Atlantic at Bar Harbor

Subject: Places, Landscape

Description: Topographical plan showing the main campus entrance and the parking area by the Dorr Museum.

Collection: Building Plans & Drawings

Creator: Jackson, Edward B.

Date: 1997-10

Rights: In Copyright - Educational Use Permitted

Place: Bar Harbor

Topographical Plan at Bar Harbor, Maine for the College of the Atlantic

Identifier: 1663

Type: Document, Projection, Architectural Drawing

Title: Topographical Plan at Bar Harbor, Maine for the College of the Atlantic

Subject: Places, Landscape

Description: One topographical plan showing kitchen service entrance and the north lawn.

Collection: Building Plans & Drawings

Creator: Jackson, Edward B.

Date: 1990-01

Rights: In Copyright - Educational Use Permitted

Place: Bar Harbor

The Shoreline Nature Trail



Identifier: 2187

Type: Document, Advertising, Brochure

Title: The Shoreline Nature Trail

Subject: Structures, Civic, Exhibition, Museum

Description: This brochure from the Dorr Museum of Natural History describes points of interest, natural features, and ecological information about the Shoreline Nature Trail.

Collection: Dorr Museum Collection

Creator: College of the Atlantic

Date: 1990

Rights: In Copyright - Educational Use Permitted

The Natural History Museum at College of the Atlantic



Identifier: 2183

Type: Document, Advertising, Brochure

Title: The Natural History Museum at College of the Atlantic

Subject: Structures, Civic, Exhibition, Museum

Description: An informational brochure describing the Dorr Museum of Natural History's summer programs, general visitor information, workshops, study collection, curriculum materials, and relationship with the College of the Atlantic.

Collection: Dorr Museum Collection

Creator: College of the Atlantic

Date: 1990

Rights: In Copyright - Educational Use Permitted

The Museum of Natural History



Identifier: 2174

Type: Document, Pamphlet

Title: The Museum of Natural History

Subject: Structures, Civic, Exhibition, Museum

Description: The Museum of Natural History

An informational pamphlet describing the history and educational programming of the Dorr Museum of Natural History.

Collection: Dorr Museum Collection

Creator: College of the Atlantic

Date: 1996

Rights: In Copyright - Educational Use Permitted

Student Housing, Eden Street, Bar Harbor, Maine



Identifier: 1587

Type: Document, Projection, Architectural Drawing

Title: Student Housing, Eden Street, Bar Harbor, Maine

Subject: Structures, Dwellings, Dormitory

Description: 2 sheets adhered to foamcore

Landscaping sketches for Blair Tyson Residence Hall.

Collection: Building Plans & Drawings

Creator: Coplon Associates (firm)

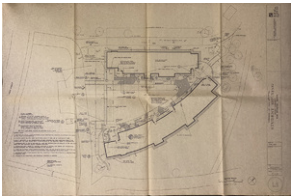
Date: 1994 circa

Rights: In Copyright - Educational Use Permitted

Notes: 2 adhered to foamcore

Place: Bar Harbor

Student Housing, Eden Street, Bar Harbor, Maine



Identifier: 2085

Type: Document, Projection, Architectural Drawing

Title: Student Housing, Eden Street, Bar Harbor, Maine

Subject: Structures, Dwellings, Dormitory

Description: 3 sheets

Site layout, grading and drainage plans, site details, and plans for landscaping at Blair Tyson Residence Hall.

Collection: Building Plans & Drawings

Creator: Coplon Associates (firm)

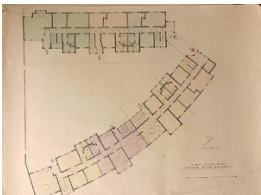
Date: 1995-07-10

Rights: In Copyright - Educational Use Permitted

Notes: 2 adhered to foamcore

Place: Bar Harbor

Student Housing, College of the Atlantic



Identifier: 1590

Type: Document, Projection, Architectural Drawing

Title: Student Housing, College of the Atlantic

Subject: Structures, Dwellings, Dormitory

Description: 3 sheets

Floor plans of student housing that is now called Blair/Tyson Residence.

Collection: Building Plans & Drawings


Creator: Caivano, Roc

Date: 1993-06

Rights: In Copyright - Educational Use Permitted

Place: Bar Harbor

Student Housing, College of the Atlantic



Identifier: 2086

Type: Document, Projection, Architectural Drawing

Title: Student Housing, College of the Atlantic

Subject: Structures, Dwellings, Dormitory

Description: 3 sheets

Elevations of student housing that is now called Blair/Tyson Residence.

Collection: Building Plans & Drawings

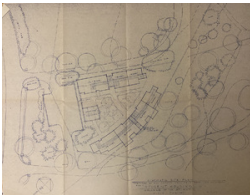
Creator: Caivano, Roc

Date: 1993 circa

Rights: In Copyright - Educational Use Permitted

Place: Bar Harbor

Student Housing, College of the Atlantic



Identifier: 2087

Type: Document, Projection, Architectural Drawing

Title: Student Housing, College of the Atlantic

Subject: Structures, Dwellings, Dormitory

Description: 1 sheet

Schematic site plan for student housing that is now called Blair/Tyson Residence.

Collection: Building Plans & Drawings

Creator: Caivano, Roc

Date: 1993-04-21

Rights: In Copyright - Educational Use Permitted

Place: Bar Harbor

South Elevation, West Wing



Identifier: 1591

Type: Document, Projection, Architectural Drawing

Title: South Elevation, West Wing

Subject: Structures, Dwellings, Dormitory

Description: 1 sheet adhered to foamcore

South elevation of student housing is now called Blair Tyson Residence Hall.

Collection: Building Plans & Drawings

Creator: Caivano, Roc

Date: 1993-12

Rights: In Copyright - Educational Use Permitted

Notes: adhered to foamcore

Place: Bar Harbor

South Campus Circulation Plans

Identifier: 1656

Type: Document, Projection, Architectural Drawing

Title: South Campus Circulation Plans

Subject: Structures, Institutional, School

Description: sheets

Detailed circulation plan for the south end of campus.

Collection: Building Plans & Drawings

Creator: Coplon Associates

Date: 1999-07-28

Rights: In Copyright - Educational Use Permitted

Place: Bar Harbor

Shoreline Nature Trail



Identifier: 2175

Type: Document, Advertising, Brochure

Title: Shoreline Nature Trail

Subject: Structures, Civic, Exhibition, Museum

Description: Shoreline Nature Trail

An informational brochure from the Dorr Museum describing some aspects of the ecology of the Shoreline Nature Trail, such as intertidal life, decay, ferns, and geology.

Collection: Dorr Museum Collection

Creator: College of the Atlantic

Date: 1990

Rights: In Copyright - Educational Use Permitted

Newlin Garden Stair Rail

Identifier: 1659

Type: Document, Projection, Architectural Drawing

Title: Newlin Garden Stair Rail

Subject: Structures, Institutional, School

Description: 3 sheets

Three different designs for the Newlin Garden stair rail.

Collection: Building Plans & Drawings


Creator: Coplon Associates

Date: 1993-06

Rights: In Copyright - Educational Use Permitted

Place: Bar Harbor

Natural History Outreach Programs for Schools & Community Groups



Identifier: 2176

Type: Document, Advertising, Brochure

Title: Natural History Outreach Programs for Schools & Community Groups

Subject: Structures, Civic, Exhibition, Museum

Description: A brochure describing the Dorr Museum's outreach programs for schools and community groups.

Collection: Dorr Museum Collection

Creator: College of the Atlantic

Date: 1990

Rights: In Copyright - Educational Use Permitted

Natural History Museum, College of the Atlantic



Identifier: 1575

Type: Document, Projection, Architectural Drawing

Title: Natural History Museum, College of the Atlantic

Subject: Structures, Civic, Exhibition, Museum

Description: 1 sheet adhered to foarmcore

Elevations and floor plans of the Natural History Museum drawn in pencil with some color on paper.

Collection: Building Plans & Drawings

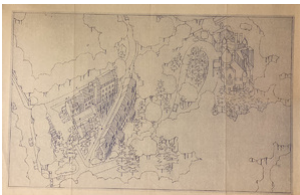
Creator: Stewart Brecher Architects (firm)

Date: 1999 circa

Rights: In Copyright - Educational Use Permitted

Place: Bar Harbor

Isometric Drawing of Student Housing



Identifier: 1588

Type: Document, Projection, Architectural Drawing

Title: Isometric Drawing of Student Housing

Subject: Structures, Dwellings, Dormitory

Description: 1 sheet

Isometric drawing of student housing that is now called Blair/Tyson Residence.

Collection: Building Plans & Drawings

Creator: Caivano, Roc

Date: 1993 circa

Rights: In Copyright - Educational Use Permitted

Place: Bar Harbor

Gates Center



Identifier: 1607

Type: Document, Projection, Architectural Drawing

Title: Gates Center

Subject: Structures, Institutional, School

Description: 15 sheets

Site contours, roads and utilities plan, east and west elevations, and presentation drawings of the entrance.

Collection: Building Plans & Drawings

Creator: Brooks & Carey Architects

Date: 1992 circa

Rights: In Copyright - Educational Use Permitted

Discover the Natural World of Maine



Identifier: 2180

Type: Document, Pamphlet

Title: Discover the Natural World of Maine

Subject: Structures, Civic, Exhibition, Museum

Description: The George B. Dorr Museum of Natural History

Art: Blue Mussels, by Sarah Drummond

At the Museum

Wildlife Exhibits

Detailed dioramas created by COA students depict the plant and animal life of coastal Maine.

Hands-on Materials

Children of all ages can touch, smell, listen and create while learning about our environment. Baleen, fur, wings and skulls are available to touch.

Interpretive Programs

Museum staff lead a variety of activities encouraging the entire family to participate in natural history learning.

Summer Events

Evening lectures, book signings and slide presentations on a wide variety of topics.

Summer Field Studies

Under the supervision of environmental educators, children investigate the ecology of Mount Desert Island's tidepools, forests, mountaintops and ponds.

Group Tours

Schools and community groups are welcome to arrange a variety of special programs through the museum.

Collection: Dorr Museum Collection
Creator: College of the Atlantic
Date: 1990 circa
Rights: In Copyright - Educational Use Permitted

COA glossary of terms, brochure



Identifier: 2347
Type: Document
Title: COA glossary of terms, brochure
Subject: Places
Description: Glossary of terms referring to people, places and events written or spoken about by members of the College of the Atlantic Community.
Collection: College Brochure Collection
Creator: College of the Atlantic
Date: 1991-08
Rights: In Copyright - Educational Use Permitted

COA at a glance, brochure



Identifier: 2344
Type: Document
Title: COA at a glance, brochure
Subject: Places
Description: College of the Atlantic informational brochure.
Collection: College Brochure Collection
Creator: College of the Atlantic
Date: 1990
Rights: In Copyright - Educational Use Permitted

COA at a glance, brochure



Identifier: 2345
Type: Document
Title: COA at a glance, brochure
Subject: Places
Description: College of the Atlantic informational brochure.
Collection: College Brochure Collection
Creator: College of the Atlantic
Date: 1990
Rights: In Copyright - Educational Use Permitted

COA at a glance, brochure



Identifier: 2346

Type: Document

Title: COA at a glance, brochure

Subject: Places

Description: College of the Atlantic informational brochure.


Collection: College Brochure Collection

Creator: College of the Atlantic

Date: 1991

Rights: In Copyright - Educational Use Permitted

Campus Map, brochure



Identifier: 2338

Type: Document

Title: Campus Map, brochure

Subject: Places

Description: College of the Atlantic campus map.


Collection: College Brochure Collection

Creator: College of the Atlantic

Date: 1994 circa

Rights: In Copyright - Educational Use Permitted

Campus Map, brochure



Identifier: 2339

Type: Document

Title: Campus Map, brochure

Subject: Places

Description: College of the Atlantic campus map.

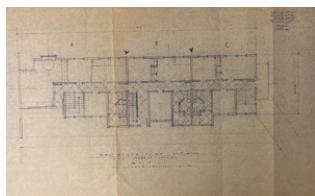
Collection: College Brochure Collection

Creator: College of the Atlantic

Date: 1995 circa

Rights: In Copyright - Educational Use Permitted

C. O. A. Student Housing



Identifier: 1589

Type: Document, Projection, Architectural Drawing

Title: C. O. A. Student Housing

Subject: Structures, Dwellings, Dormitory

Description: 1 sheet

First floor plan and schematic site plan of student housing that is now called Blair/Tyson Residence.

Collection: Building Plans & Drawings

Creator: Caivano, Roc

Date: 1993-06-01

Rights: In Copyright - Educational Use Permitted

Place: Bar Harbor

Beech Hill Farm Barn

Identifier: 1581

Type: Document, Projection, Architectural Drawing

Title: Beech Hill Farm Barn

Subject: Structures, Agricultural, Barn

Description: 11 sheets

Site plan, floor plans, elevations, section plans, and details for Beech Hill Farm Barn by Robert W. Knight Architect. Also included is a site plan.

Collection: Building Plans & Drawings

Creator: Knight, Robert W.

Date: 1992-01

Rights: In Copyright - Educational Use Permitted

Place: Mount Desert

A Windshield Neighborhood Inventory for the Town of Bar Harbor



Identifier: 2410

Type: Document

Title: A Windshield Neighborhood Inventory for the Town of Bar Harbor

Subject: Places

Description: A photographic trip through the different sections of Bar Harbor, designed to be a study of the town's character in an effort to better understand how to plan for future development. This unpublished book was produced for the Bar Harbor Town Planning Office in order to help them evaluate and protect the scenic qualities which determine the town's unique character.

Collection: Rob Finn papers

Creator: Rob Finn

Date: 1992-05

Rights: In Copyright - Educational Use Permitted

Place: Bar Harbor